

ALAIN GACHET

# How New Space Technologies Can Change The Groundwater Geopolitical Balance

*Geologist Alain Gachet is Chairman of Radar Technologies International, based in France, which specializes in radar technologies in oil and water research. His presentation included detailed information from his case studies of Kenya and Iraq.*



According to the computation of NASA since they have been observing the Earth by satellite during these last 30 years, they've understood that all the water consumed by human beings until now is this little bubble. **Slide 1** It means humanity has been developing on lakes and rivers mainly, but the real bulk of fresh water is below the surface of the Earth, is underground. And it is 33 times bigger, than all the water quantities we have been consuming up to now. So that's a great good fortune for the future of humanity. This is water for the future.

Good afternoon. I am not involved in politics at all. I am just a scientist. And I'm going to tell you a very strange story, a true story that happened to me, which started at most 15 years ago.

You know all these figures: 1.1 billion people don't have access to clean water today, and 5.3 billion people, two-thirds of the world's population, will be living in an area of severe water stress by 2050. You have heard of climate change; is that something new? We can feel it very seriously today. All the water tables in the world are regressing, going lower and lower, and we have a fantastically growing population.

So climate change and growing population means rising water demand and shrinking water supply. This figure is something that humanity has never seen before, has never experienced before. During the beginning of humanity, there were roughly 5 million persons 10,000 years before Christ, growing, after the invention of agriculture, to 250 million people, around Jesus Christ's period. Then, suddenly, just at the end of the 19th Century, we had a sharp rise which has no precedent in the history of mankind. How are we going to deal with that?

## Converting Difficulties into Opportunities

It's a kind of paradigm that the Schiller Institute likes. We're going to see what we can do, because the key to human evolution is to convert difficulties into opportunities. We are extremely fortunate because, ac-

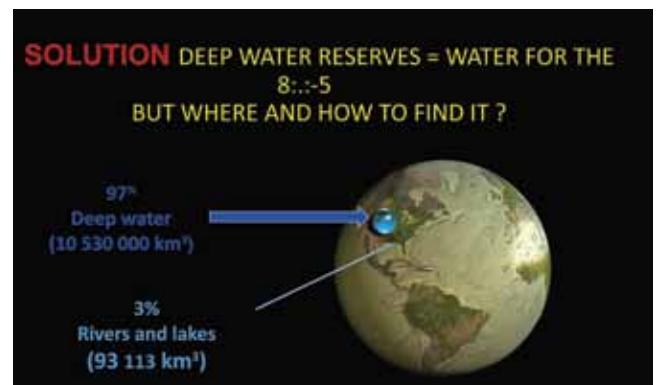
But where and how to find it, that is the challenge.

In fact, I am from the oil industry. I have nothing to do with water. You know, water is not quoted on the stock market; water has no value, except when you die of thirst. It's what I understood is my job.

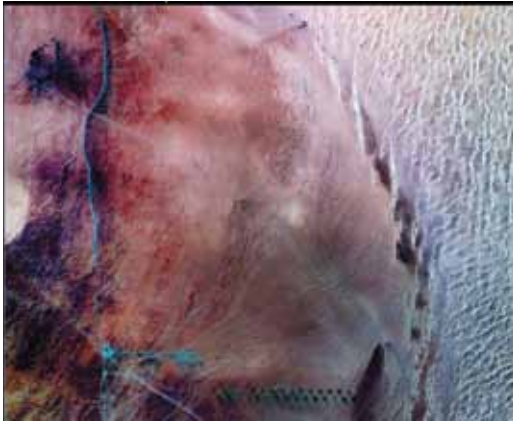
## Discovering Water

So, I was working for an oil exploration project for Shell in the desert of Libya, when I discovered—this is the desert of Libya—when I discovered on the same

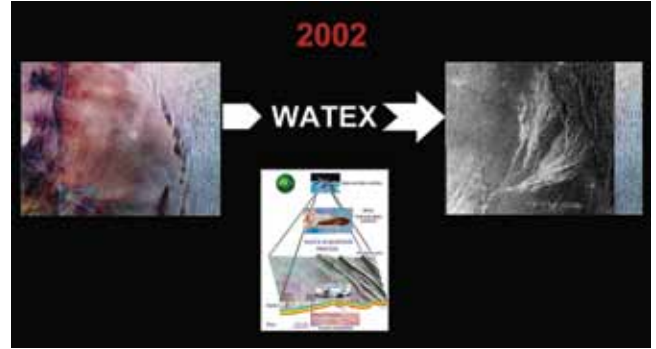
SLIDE 1



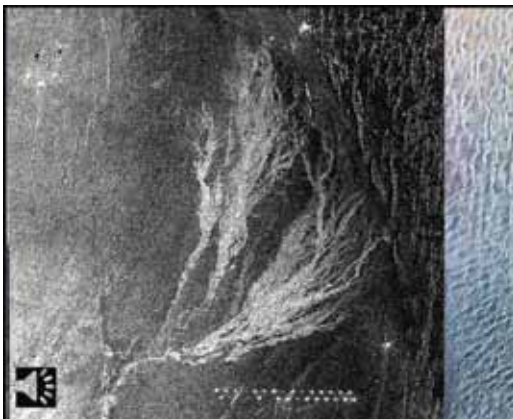
SLIDE 2



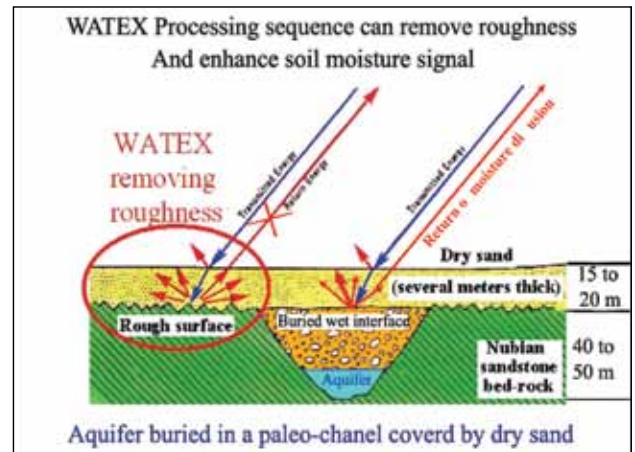
SLIDE 5



SLIDE 3



SLIDE 6



SLIDE 4



image, using radar,— this is optical **Slide 2**, this is radar **Slide 3**. From 800 km altitude, I discovered this monster. It's a monster.

Using radar, we know that radar is sensitive to moisture, soil moisture and surface roughness. This is surface roughness which is bright, but this brightness is a response from a big leakage of water coming from a big

pipeline. This is the result of the Great Man-Made River created by Qaddafi several years ago. This was a big project and the leakage occurred somewhere here. So it was a pure accident, in my oil exploration program, that I discovered this image.

So it gave me the idea—this is the size of the pipe **Slide 4**—it gave me the idea of finding water, underground water, using radar; just a simple idea, just from an accident. But the main problem is jumping from an optical image to radar image. Yes, so we need radar to find water underground. But on this image you have two effects, the effects on the surface—roughness means rocks, boulders, all houses and metallic pieces such as rooftops and so on—and moisture. **Slide 5** The main goal is to get rid of the surface obstacles, to pinpoint only moisture, in order to be able detect something deeper. That was a real challenge: combining images from space, geophysics, geology, and whatever we know from the Earth, and first eliminating the roughness effect by a special mathematical algorithm, just to maintain the response of humidity here, **Slide 6** leading to an aquifer which is deeper.



SLIDE 7



### Sudan Crisis

This took me two years of intensive work, and when the algorithm had been invented, a few weeks later, the Darfur crisis broke out, in February 2004. So I was called by the UNHCR in Geneva, because they knew about the work I was doing, and they told me, “Alain, we have something like 250,000 people fleeing Sudan, and we tried to put them in camps; we spent millions of dollars to truck water to these refugees. Can you help us find water?” I said, “I don’t know. I never experienced it; I just now invented the system. Let’s see from today: we are going to jump from the desk to the ground, and to see if we can do something.”

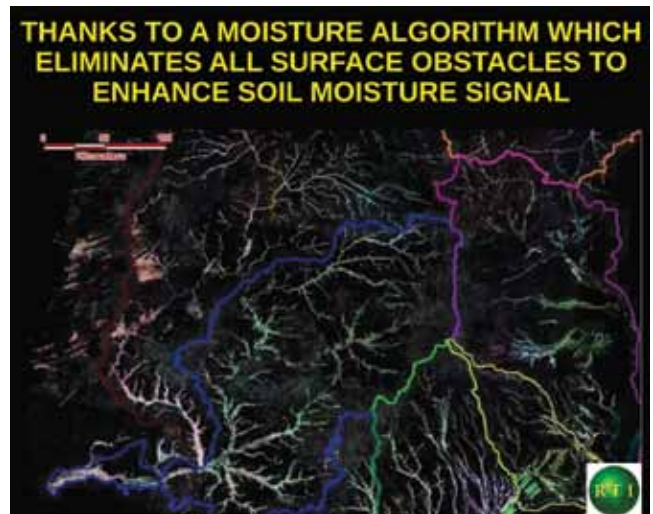
So this is a radar image that everybody can have, of all Sudan; this is all Darfur **Slide 7**. Look at the scale here, it’s a big area, 400 km by almost 400 km here, so it’s 200,000 square km. We have 3 million displaced persons in camps, what can we do to help them? The system allowed me to jump from this **Slide 8** image, to *this* image **Slide 9**—it’s exactly the same; we jump from this image to *this* image, now we see 20 meters underground, by this special filtering algorithm, and we see a broad network of underground rivers, and if they’re bright, it means that water is there; moisture is there, moisture indicates a big water system working underground.

So, we cannot let these people die of thirst, when we see such beautiful things. But now we have to prove it on the ground. And when you land on the ground, you completely change your life. You become a refugee yourself. You know, no protection; you’re exposed to any kind of threat. It’s a completely different atmosphere, I would say. And of course, you are exposed to dangers, permanently exposed to dangers. I was protected by the UN peacekeeping forces, and for only one

SLIDE 8



SLIDE 9



SLIDE 10

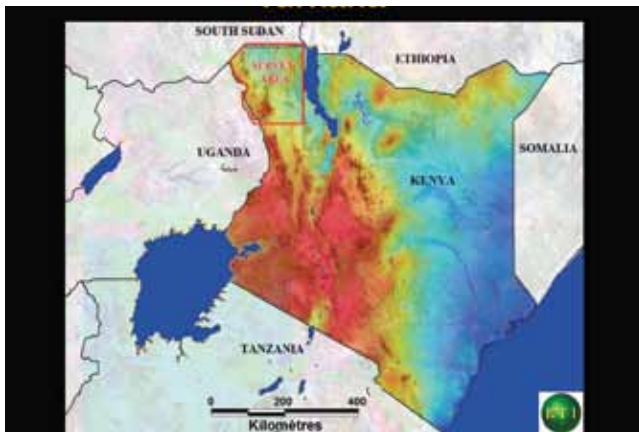


guy they had to deploy this whole armada. **Slide 10** The result: 1,700 wells have been drilled in two years. We have a success rate jumping from 33% to 98%, enough

SLIDE 11



SLIDE 12



SLIDE 13



water to serve 33 million people, not only 3 million, but 33 million, and we saved half a billion U.S. dollars in water trucking. [Applause]

I must tell you, this is the result of a dream. Once I saw this leakage in Libya, I thought to myself, "If you

SLIDE 14



can solve the issue of removing all surface obstacles to detect only moisture effects, you cross a kind of gate, you cross a curtain, and you discover another world on the other side."

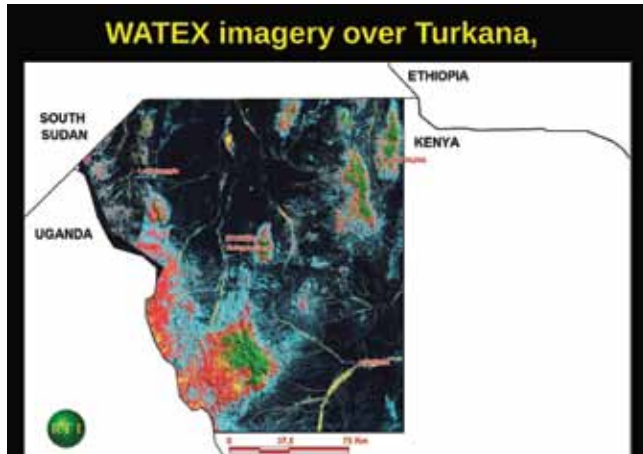
### Horn of Africa Drought

I was more and more involved in water, and especially again, in 2011. A very, very bad drought struck the Horn of Africa, affecting 33 million persons, between Ethiopia, Kenya, and Somalia. **Slide 11** I must say, that just before, in 2007, the same drought affected the northern part of Syria, destroying the economies, destroying the cattle, destroying the crops, impoverishing the people, that trudged to the cities to try to find a solution. That was the beginning of the Arab Spring, probably linked to these phenomena.

But this massive, massive drought, it was really Hell, and I arrived just a few months later to map the geology of this area to try to find water. It was in this area, near South Sudan, Ethiopia, Uganda, and Kenya, what we call the Turkana area. **Slide 12** Again, a very desperate situation, and when I was asked to try to find water there, I was desperate. Look at this image: **Slide 13** Everything is dark, absolutely no water. The water here is brackish.

Now, to find water there: You have a big refugee camp called Kakuma, with almost 200,000 persons today. First we had ensure that there was enough water for them, so I have to map the geology of this area to prove to the UN that the Kakuma refugee camp could have enough water. That's the first case. But when I covered all of that, I discovered something much more important than the refugees of Kakuma. First, I jump from this image **Slide 14**, this is an optical image, I jump from the specially processed image, removing



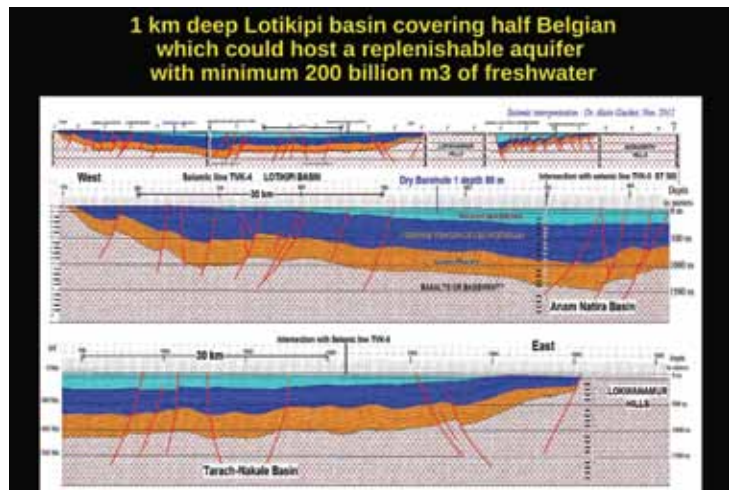
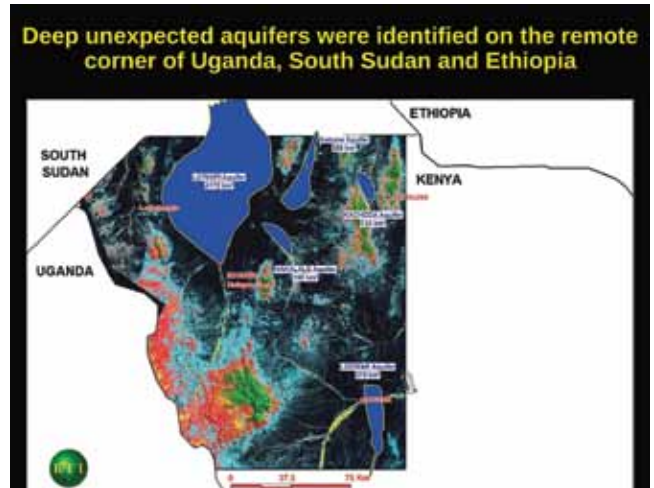


roughness, **Slide 15** and we discover black holes. When we see black holes, it's a good sign. It means that water is so deep. Water is coming there, and it vanished somewhere in the middle. It means it has been absorbed underground.


**Water from the Desert**

This could offer us opportunities of finding deep water, and the deep water, using geophysics and other geological data—we could convert this image, into this one: five big targets. **Slide 16** Just targets, it's a concept. Using this technology we derived a concept. This area is half the size of Belgium. Never drilled, never drilled! Never drilled. Near Lodwar, the capital of Turkana, probably something like 200 billion cubic meters, twice the size of Lac Lemman in Geneva. Never drilled! It looks like that, very, very much like a desert. **Slide 17** And when I asked to drill there, the UN told me "Alain, you are crazy." I told them, "Yes, I may be crazy, but this dream, if we find water it will completely change the game in the area." So we have to go ahead.

Surprise, the cost would be the price of one well, one well down to 400 meters—this is deep water. And I had some echographies from oil companies; the fact that I had been working in oil was very helpful. From these seismic cross-sections **Slide 18**, I had the conviction that there was the potential to store underground water there, combined with the black holes of the radar image. And I found the water! It was there! [applause] 200 billion cubic meters of freshwater were waiting for us.



SLIDE 19



These women had to walk *40 km* every day to feed their cattle, to feed their kids. And *brackish* water! Now, under these immensities, where I was called a crazy guy to drill, there is serious, very important potential.

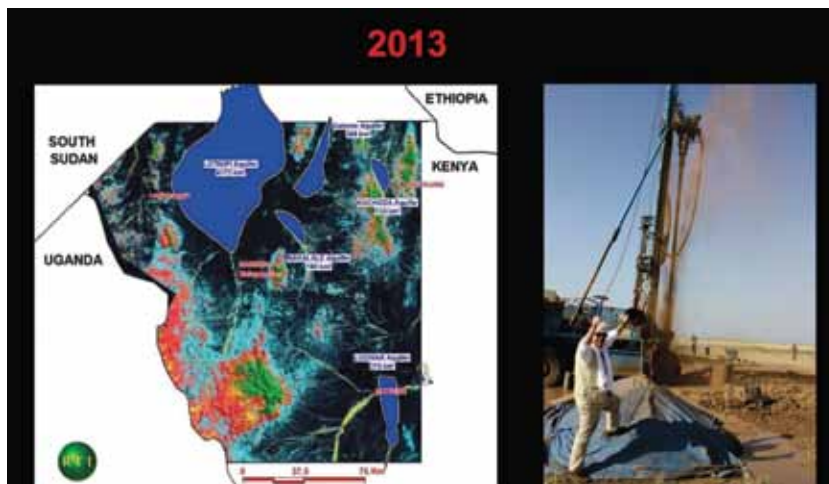
### Lodwar

Now, let's go around Lodwar, the capital of Turkana, **Slide 19** hosting 10,000 persons and the capital of poverty, capital of dirt, where women were scavenging in trash at the town entrance to find food to feed their kids! I discovered, Lodwar is here, the big structure, a black hole, but to drill here—only 5 km from town! **Slide 20** Nobody had the idea to shift, and to drill there down to 100 or 200 meters!

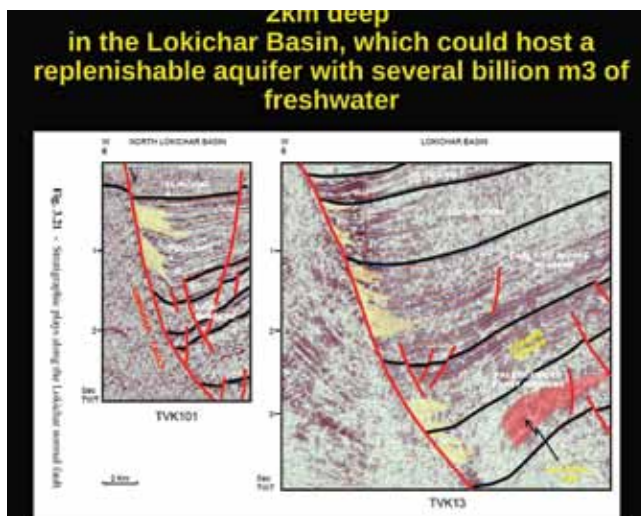
Next one: The seismic, again gave me a very important trough **Slide 21**, where a lot of water could be stored, something like 10-12 billion cubic meters of freshwater, down to a depth of 200 meters only. The basin is 4 km deep, so it gives you a very, very important potential. And water was there again. These children have never seen freshwater in their life! Never!

Now, we have jumped from Hell to prosperity. **Slide 22** The women that were scavenging in the trash, now they have their own lot, they can feed their children, and this water restores their dignity. They now have animals, they can feed animals, they get milk from the goats. Now they can save their families.


SLIDE 20



SLIDE 21



SLIDE 22







They don't need any kind of international assistance. The government now has to just pay enough for a well, to produce the wealth. The wealth is there, underground. And it is *massive*! This wealth is massive, and this water is replenishable, which is very, very important. All of that is replenishable resources.

**Iraq**

Last chapter: Iraq, the most difficult part. I started to discuss with the Iraqi authorities five years ago, during the time of [Prime Minister Nouri] Al Maliki. The water program in Iraq has been funded by the European Union under UNESCO leadership, and operated by my company. **Slide 23**

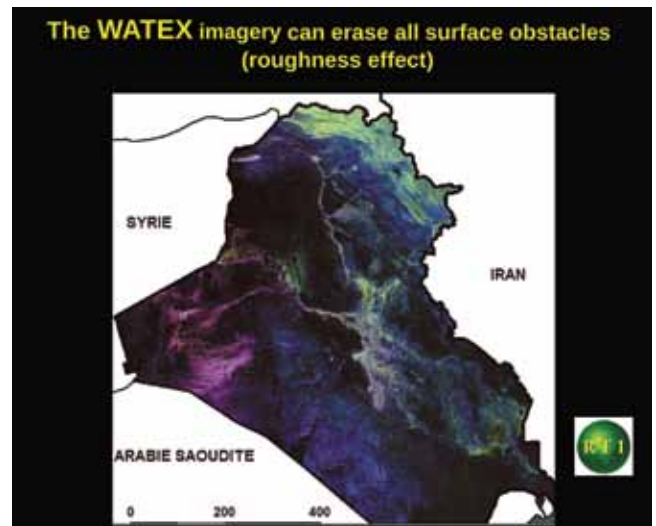

So, we decided to cover *all* Iraq. It's not a small part, like Turkana. Now, all Iraq, I must say, it was a big piece

to swallow. **Slide 24** A lot of pixels: You know, each pixel covering Iraq is 6.5 meters, so we have an extremely high resolution of all Iraq.

As I told you, radar is very sensitive to roughness. Here is the roughness of the rooftops of Baghdad, Mosul, Irbil, Sulaymaniyah, Anbar, Rutbah; and here down, you see here the Euphrates, the Tigris—it's a mixture of roughness and moisture. Now, let us remove the roughness, just to see what the state of moisture of all Iraq is. **Slide 25** Here we are: It's a kind of image that you have never seen before; it's completely new. It means that now, you see the moisture, the soil moisture content of *all* Iraq, down to 20 meters. There are many consequences: first, the immediate

one: if you want to plant trees, if you want to restore vegetation, never go in the black areas! Because the black means the water is deeper than 20 meters, so the roots of the tree will never reach any water—unless you feed them. You see the Tigris and Euphrates, they look ridiculous. They look ridiculous, because the dams in Turkey have cut off the water supply! But look at that: Kurdistan. *And* we could extend it to Syria! I don't have the budget to do that, but imagine what you have in Syria. Imagine that!

Al-Anbar, completely desert! I'm sorry, it's not that much desert; there are some kinds of patches of humidity. So we are still trying to understand where this humidity comes from, because it doesn't come from rivers; rivers have never flowed here. It comes from underground, very deep underground.



Agricultural potential is a key asset : today these abandoned wheat fields must be rehabilitated thanks to deep aquifers



Now, from this image, we have all the keys for the future reconstruction of Iraq. I speak only of Iraq, because I just studied Iraq; but you know, imagine the consequences for the rest of the region. Because this land, I come back here,—just focus here around Sinjar [Iraq], near Syria. **Slide 26** Huge plains, beautiful land,

good soil. They can grow wheat, but the fields are abandoned because of the war, the silos empty; that has to be restored. We can put an end to the end of the world. This is the town of Sinjar; 300,000 persons live there. Completely destroyed!

### **New Vision of the World**

For me, there are no desperate situations, without solutions. We must always remember that in life, you don't have problems, you have questions and answers. [Applause]

This new vision of the world reveals unknown groundwater resources. It leads decision-makers to prioritize their objectives, allows planning post-conflict reconstruction, quick and accurate action of great efficiency. The accuracy of these images is the size of the pixel, 6.5

meters. We know *exactly* where to go.

The new space technologies can change the groundwater geopolitical balance; but we should never forget that science must remain, above all, devoted to the service, *and* progress, of humanity.

Thank you very much. [Applause]